

BID PROPOSAL

1803 Hope Bid

Proposal of _____ (hereinafter referred to as "Bidder"),

1. Minimum Bid for the project is \$600. The City will reject any and all bids submitted under \$600.
2. The City is selling the property "As Is".
3. Sealed Bids will be submitted in a sealed envelope labeled "1803 Hope" to the City Clerks Office by Thursday, March 27th at 11AM at which time they will be publicly opened and read aloud.
4. Interested buyers cannot purchase a City Property if they have received a property maintenance code violation in the last year.
5. Interested buyers cannot purchase a City Property if they own a property that is currently on the Building Commission list.
6. Interested buyers cannot purchase a City Property if they have a City lien against a current or former property.

TOTAL BID OFFER 1803 Hope
\$

Total in Words

-
1. In the case of a discrepancy between the Totals, the "Total in Words" will take precedence over the "Total in Figures". The bid will be awarded based on the Total bid amount.

Contact Name

Address City State Zip

Telephone Fax Number Cell Number (If Applicable)

website address email address

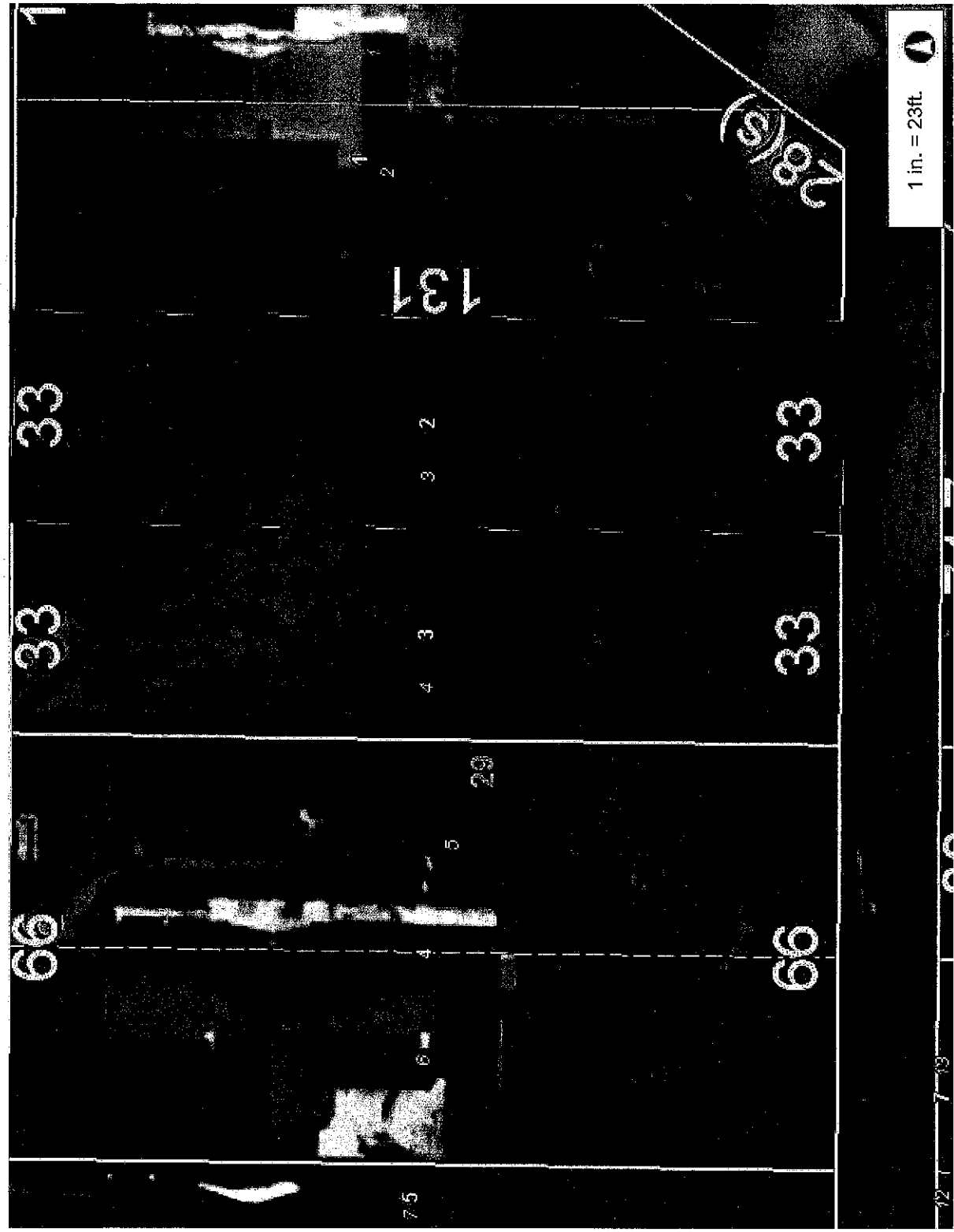
Signature of Authorized Official

Date Signed

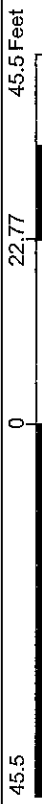
Print or Type Name and Title

1803 HOPE

Marion County, MO

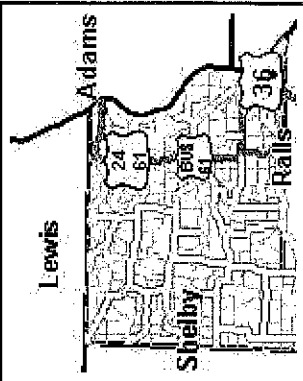


1 in. = 23ft.



This Cadastral Map is for informational purposes only. It does not purport to represent a property boundary survey of the parcels shown and shall not be used for conveyances or the establishment of property boundaries.

THIS MAP IS NOT TO BE USED FOR NAVIGATION



Legend

- Road
 - <alt other values>
 - Interstate
 - US Highway
 - Numbered State Highway
 - Lettered State Highway
- Railroad
- Parcel
- Parcel Number/Acres
- Land Hook
 - DASHED LAND HOOK
 - SOLID LAND HOOK
- City Limit Line
- Original Lot
- Section
- County Boundary

Notes